

Sensor Distribution on Coverage in Sensor Networks¹

Miao Peng⁺, Yang Xiao⁺, Hui Chen^{*}, Qi Hao⁺⁺, Athanasios V. Vasilakos[%], Jie Wu[#]

⁺Dept. of Computer Science, University of Alabama, Tuscaloosa, AL 35487,

^{*}Dept. of Math and Computer Science, Virginia State University, Petersburg, VA 23806,

⁺⁺Electrical and computer engineering, Tuscaloosa, AL 35487,

[%]Dept. of Computer and Telecom. Engineering, Univ. of Western Macedonia, Greece,

[#]Dept. of Computer & Information Science, Temple University, Philadelphia, PA 19122,

Emails: {mpeng@crimson.ua.edu, yangxiao@ieee.org,
huichen@ieee.org, qh@eng.ua.edu, vasilako@ath.forthnet.gr,
jiewu@temple.edu}

Abstract. In this paper, we study the impacts of sensor node distributions on network coverage. We first show the impacts on network coverage by adopting different sensor node distributions through both analytical and simulation studies. Then, we adopt a distribution-free approach to study network coverage, in which no assumption of probability distribution of sensor node locations is needed. The proposed approach has yielded good estimations of network coverage.

Keywords: Coverage, sensor network, distribution.

1 Introduction

In most previous work concerning network coverage problems where sensors are deployed randomly, researchers assume the spatial distributions of sensor nodes are known when evaluating their proposed algorithms or protocols. Major disadvantages of such an analysis method include: 1) it is very difficult to choose an accurate sensor location distribution; 2) inaccurate distribution assumption will result in poor analysis of protocols or algorithms; and 3) changes in sensor distributions may lead to variations in system performance sometimes even invalidate the whole analysis.

Motivated by this intuition, we propose a network coverage analysis approach in which no assumption on sensor location distribution is required. Thus, the approach is in effect a distribution-free approach. The approach is suitable to solve network coverage problem concerning a great number of sensors, which are deployed randomly.

We summarize the contribution of the paper as follows, 1) we evaluated the effects of sensor location distribution via both analytical modeling and computer simulations, and have concluded that accurate sensor location distribution is important to assessment of sensor networks where a great number of sensors are randomly deployed; 2) we then propose a distribution-free sensor network modeling approach,

¹ The corresponding author is Dr. Yang Xiao, yangxiao@ieee.org

which uses a non-parametric statistical approach; 3) we verify the approach by using our previous work in [10] as an example.

2 Related Work

A sensor network may contain a large number of simple sensor nodes. Sensor nodes are often powered by batteries, and hence have to operate on limited energy budgets. Furthermore, it is difficult to replace batteries in the sensors deployed in inaccessible or inhospitable environments. Thus, many research efforts have been spent on the energy conservation of sensor nodes to extend sensor network life time [13]. The network lifetime is defined as the time between the initialization of the network and the first case of battery exhaustion among sensor nodes. Extending the network lifetime has been extensively researched [1-3]. A lot of protocols keep a subset of sensor nodes vigilant for sensing and communication tasks while putting the others in power-save mode [4]. On the other hand, energy efficiency should not be achieved at the cost of reduced network coverage and connectivity. Thus, the network coverage and connectivity have also been considered simultaneously in some researches [5-8]. There are many related papers in sensor networks [21-109].

In [9], the authors studied a network with sensor nodes deployed strictly in grids. Plenty of work focus on sensor networks where sensor locations follow a Poisson point process and sensors are uniformly distributed in sensing fields, e.g., [19] and [20]. In [18], barrier coverage problems are studied when sensors are distributed along the line with random offsets due to wind and other environmental factors. In [8], the authors investigate energy efficiency in more general sensor networks where the sensor nodes are deployed randomly. In [10], the authors study a randomized scheduling algorithm where sensors are uniformly distributed. The paper [14] proposes a worst and average case algorithm for coverage calculation from a perspective of computational geometry where no sensor location distribution is required. Nevertheless, little work has been done where no prior knowledge of sensor node location distribution is required.

This paper studies the impact of sensor location distributions on network coverage and provides a distribution-free approach in which no assumption on sensor location distribution is required and sensor locations can be in any distribution. To the best of our knowledge, no literature is found to apply distribution-free approach to sensor network coverage problems.

3 Coverage Intensity

3.1 Coverage Intensity

Assume n sensors are randomly deployed to form a wireless sensor network to cover a field, which we refer to as the sensing field. The sensor network runs a randomized

scheduling algorithm. The randomized scheduling algorithm is given as follows. Let S denote the set of all the n sensor nodes. Let S be divided into k disjoint subsets S_j ($j=1,2,\dots,k$) and each sensor node is randomly assigned to one of these subsets. At any time, only one subset of sensor nodes are active and the rest of sensor nodes are inactive. The objective is to extend the network life time and maintain satisfactory coverage. We measure the coverage using coverage intensity.

Network coverage intensity is the ratio of the time when a point in the field of the sensor network is covered by at least one active sensor node to the total time. We model the sensor node deployment field as a two-dimensional Cartesian coordination system. The field ranges from 0 to X and 0 to Y on X- and Y-axis respectively. Assume that the sensing area of a sensor is the area of a circle and the sensing range of sensors is R , the radius of the circle. Let $f(x, y)$ denote the probability density function of sensor node locations. Actual deployment of sensor nodes may be unknown, and $f(x, y)$ can be any distribution. Let $P(g, h)$ denote the probability that a given point (g, h) is covered by at least one sensor node. We have

$$P(g, h) = \iint_{(x-g)^2+(y-h)^2 \leq R^2} f(x, y) dx dy \quad (1)$$

Since n sensors are divided into k disjoint subsets, which take turns to wake up and perform sensing tasks while the rest of the subsets are in power-save mode. Then the probability that point (g, h) is covered by an active sensor can be written as

$$C(g, h) = 1 - [1 - P(g, h)/k]^n \quad (2)$$

Coverage intensity is the detection metrics for the whole network. Note that point (g, h) is randomly chosen from the sensing field. Thus, the network coverage intensity for the network is

$$C_n = E(C(g, h)) \quad (3)$$

It is worth noting that in the above discussion, no assumption on sensor location distribution is given, and the sensor location distribution can be any distribution, which can even be a distribution which has no explicit form.

The above derivation does not consider edge effect. Since the whole sensing field must have boundaries, a coverage area of a sensor node may not be completely inside the whole sensing field, which we refer to as the edge effect. The computer simulations in Section V show that the error rate between the simulation and analytical results is very small and can be neglected when the number of sensors is large.

3.2 Uniform Distribution

Assume that sensors are uniformly deployed in the sensing field. This case is studied in detail in [10]. For comparison purpose, we reformulate the coverage intensity using the result obtained in previous subsection. Sensor location (g, h) follows a two-dimensional uniform distribution, namely $f(x, y) = 1/(XY)$. Plug this into equations (1)-(3), we can obtain the network coverage intensity for the two dimensional uniform distribution.

$$P^U(g, h) = \iint_{(x-g)^2+(y-h)^2 \leq R^2} \frac{1}{XY} dx dy = \frac{\pi R^2}{XY} \quad (4)$$

$$C^U(g, h) = 1 - \left[1 - \frac{\pi R^2}{kXY}\right]^n \quad (5)$$

$$\begin{aligned} C_n^U = E(C(g, h)) &= \int_0^Y \int_0^X \frac{1}{XY} \left\{1 - \left[1 - \frac{\pi R^2}{kXY}\right]^n\right\} dx dy \\ &= 1 - \left[1 - \frac{\pi R^2}{kXY}\right]^n \end{aligned} \quad (6)$$

where we use superscript U to indicate that sensor locations follow a two-dimensional uniform distribution.

3.3 Two-dimensional Gaussian Distribution

Assume that sensor nodes deployed in the sensing field follow a two-dimensional Gaussian distribution. The probability density function of the two-dimensional Gaussian distribution is given as

$$f(x, y) = \frac{1}{2\pi\sigma^2} e^{-[(x-X/2)^2+(y-Y/2)^2]/2\sigma^2}$$

Plugging this into (1), we have

$$P^G(g, h) = \iint_{(x-g)^2+(y-h)^2 \leq R^2} \frac{1}{2\pi\sigma^2} e^{-[(x-X/2)^2+(y-Y/2)^2]/2\sigma^2} dx dy$$

where subscript G indicates that sensor locations follow a two-dimensional Gaussian distribution.

Let $x' = x - g$ and $y' = y - h$,

$$P^G(g, h) = \iint_{x'^2+y'^2 \leq R^2} \frac{1}{2\pi\sigma^2} e^{-[(x'+g-X/2)^2+(y'+h-Y/2)^2]/2\sigma^2} dx' dy'$$

Let $x' = l \sin \theta$, $y' = l \cos \theta$, and $|J| = \left| \frac{\partial(x', y')}{\partial(l, \theta)} \right| = l$,

$$\begin{aligned} P^G(g, h) &= \int_0^R \int_0^{2\pi} \frac{1}{2\pi\sigma^2} e^{-[(l \sin \theta + g - X/2)^2 + (l \cos \theta + h - Y/2)^2]/2\sigma^2} |J| dl d\theta \\ &= \int_0^R \int_0^{2\pi} \frac{1}{2\pi\sigma^2} e^{-[(l \sin \theta + g - X/2)^2 + (l \cos \theta + h - Y/2)^2]/2\sigma^2} l dl d\theta \end{aligned} \quad (7)$$

Plug (8) into (2) and (3), we have,

$$C^G(g, h) = 1 - \left[1 - P^G(g, h)/k\right]^n \quad (8)$$

$$C_n^G = E(C^G(g, h)) \quad (9)$$

3.4 GU Distribution

In this part, we assume that known sensors location distribution is the one along the x -axis, where sensor locations follow a Gaussian distribution with a mean of $X/2$, and along the y -axis, where sensor locations follow a uniform distribution with a mean of $Y/2$. For simplicity, we name this two-dimensional distribution as a GU distribution. Similar to the above, we need to calculate the probability $P(g, h)$ to obtain coverage intensity under a GU distribution. Thus, we have

$$P^{GU}(g, h) = \iint_{(x-g)^2 + (y-h)^2 \leq R^2} f(x)f(y)dx dy$$

where $f(x) = \frac{1}{\sqrt{2\pi}\sigma_x} e^{-\frac{(x-X/2)^2}{2\sigma_x^2}}$ and $f(y) = \frac{1}{Y}$. Note that superscript GU indicates

that sensor locations follow a GU distribution.

Following the similar steps in previous subsection, we have

$$P^{GU}(g, h) = \int_0^R \int_0^{2\pi} \frac{1}{\sqrt{2\pi}\sigma_x} e^{-\frac{(l\sin\theta+g-X/2)^2}{2\sigma_x^2}} \frac{1}{Y} dl d\theta \quad (10)$$

$$C^{GU}(g, h) = 1 - [1 - P^{GU}(g, h)/k]^n \quad (11)$$

$$C_n^{GU} = E(C^{GU}(g, h)) \quad (12)$$

4 Distribution-Free Approach

In this section, we introduce the distribution-free approach for estimating coverage intensity. The approach uses a non-parametric statistical method [11], [16]. It does not require that the sensor location distribution to be known. Instead, it requires the locations of a few sensors among the deployed sensors.

There are many studies regarding sensor node localization. Common localization approaches rely on a few sensor anchor or beacon nodes whose locations are known in advance, for example, via GPS signals. Thus, we can have a few sensors whose locations can be accurately determined. Due to random factors in real world, such as wind, sensor location distributions are impossible to be exactly the same as assumed distributions. Since inaccurate knowledge on sensor location distributions can yield misleading or invalid network coverage estimations, we propose a distribution-free approach to estimate network coverage intensity. The approach is not based on an assumed distribution. Instead, it is based on the locations of a sample of sensor nodes whose locations are known.

In the rest of this section, we first present how we infer sensor location distribution from the locations of a sample of sensor nodes using a non-parametric statistical method, called Kernel-density estimation [11], [16]. Next, we describe the distribution-free method.

4.1 Infer Sensor Location Distribution from Locations of Sample Sensor Nodes

Denote the locations of randomly selected sample nodes as (X_i, Y_i) , $i = 1, 2, \dots, N$, where N is the sample size. The probability density at any point (x, y) can be estimated using the locations of the sample of sensor nodes, i.e.,

$$\hat{f}_h(x, y) = \frac{1}{Nh_x h_y} \sum_{i=1}^N K\left(\frac{x - X_i}{h_x}, \frac{y - Y_i}{h_y}\right) \quad (13)$$

where $K(\square)$ is some kernel, and h_x and h_y are smoothing factors or window-width. It is quite often that $K(\square)$ is taken to be a standard Gaussian function with mean 0 and variance 1, i.e.,

$$K(u, v) = \frac{1}{2\pi} e^{-\frac{1}{2}(u^2 + v^2)} \quad (14)$$

Plugging (14) into (13), we get,

$$\begin{aligned} \hat{f}_h(x, y) &= \frac{1}{Nh_x h_y} \sum_{i=1}^N K\left(\frac{x - X_i}{h_x}, \frac{y - Y_i}{h_y}\right) \\ &= \frac{1}{Nh_x h_y} \sum_{i=1}^N \frac{1}{2\pi} e^{-\frac{1}{2}\left(\frac{(x - X_i)^2}{h_x^2} + \frac{(y - Y_i)^2}{h_y^2}\right)} \end{aligned} \quad (15)$$

Note that 1) window-width h_x and h_y indirectly control the variance of the Gaussian function, and 2) probability density functions to be estimated can be multi-modal [16] and by no means have to be Gaussian even though the kernel is a Gaussian function.

Choices of N , h , and $K(\square)$ are the factors determining the efficiency and effectiveness of the estimation of the probability density.

4.2 Distribution-free Coverage Intensity Estimation

The approach has four steps, 1) obtaining the locations of the sample sensor nodes; 2) analyzing the locations and obtaining the window-width (h_x and h_y); 3) approximating sensor location distribution using Kernel-density estimation; 4) based on the Kernel-density estimation, calculating the coverage intensity.

Though N and $K(\square)$ are also factors related to the efficiency and effectiveness of the approach, they are determined empirically before sensor deployment in this paper. The above four steps are carried out after sensor deployment without using any assumed sensor location distribution.

The coverage intensity is calculated as follows. Replacing $f(x, y)$ in (1) by (13), we get,

$$\begin{aligned} P^{DF}(g, h) &= \iint_{(x-g)^2 + (y-h)^2 \leq R^2} \hat{f}_h(x, y) dx dy \\ &= \iint_{(x-g)^2 + (y-h)^2 \leq R^2} \frac{1}{Nh_x h_y} \sum_{i=1}^N K\left(\frac{x - X_i}{h_x}, \frac{y - Y_i}{h_y}\right) dx dy \end{aligned} \quad (16)$$

where superscript DF indicates we are using the distribution-free approach. Plugging (16) into (2) and (3), we have,

$$C^{DF}(g, h) = 1 - [1 - P^{DF}(g, h)/k]^n \quad (17)$$

$$C_n^{DF} = E(C^{DF}(g, h)) \quad (18)$$

5 Simulation Verification

In this section, we perform computer simulations to verify our analytical model presented in Section III. We developed a discrete event simulation program in C++. In our program, there are scheduling events, intrusion starting events, and intrusion departure events. The program is capable of loading any sensor deployment configuration. In our simulations below, sensor nodes are deployed randomly in the sensing field. The purposes of this section are 1) to demonstrate that the analytical model in Section III is accurate; 2) the edge effect is neglectable. For coping with limited space, we show only the results for GU distributions for the first purpose. For the second purpose, we show only the results for the two-dimensional uniform distributions.

In this section, the standard deviation (σ_x) of Gaussian distribution along the x-axis is 20, the number of deployed sensor nodes (n) is 1000, the size of the whole sensing field is 10000, the sensing area of each sensor is 30, and the number of subsets is 4, unless otherwise stated.

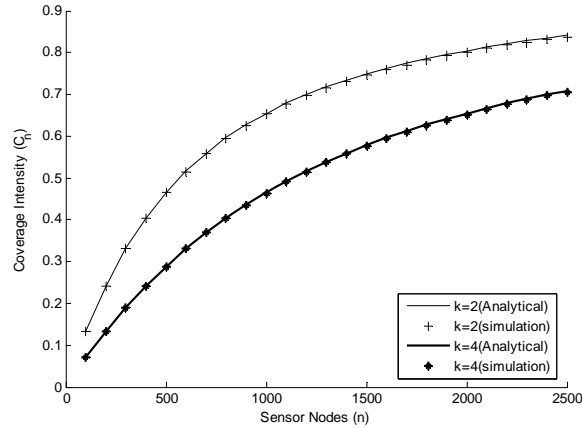


Fig. 1 Coverage Intensity vs. n

Fig. 1 shows the network coverage intensity vs. the number of sensor nodes with both analytical and simulation results. The figure shows that the analytical results match exactly with the simulation results. In addition, the network coverage intensity increases as the number of sensor nodes increases, and when the number of disjointed subsets (k) increases, the network coverage intensity becomes smaller.

6 Impacts of Sensor Location Distribution on Network Coverage Estimation

In this section, we show the impacts of inaccurate sensor location distribution on network coverage estimation. Intuitively, the discrepancy between actual and estimated network coverage would occur when the knowledge of the sensor location distribution is inaccurate. We intend to demonstrate that the discrepancy is so great that the inaccurate sensor location distributions may in effect render the network coverage estimation worthless and misleading. This section is organized as follows. 1) We compare the calculated coverage intensity when sensor locations follow two-dimensional uniform and two-dimensional Gaussian distributions respectively. This case can be interpreted as that actual sensor location distribution is a two-dimensional Gaussian distribution; however, we assume the distribution is a two-dimensional uniform distribution; or vice versa. 2) Similarly, we next compare the calculated coverage intensity between two-dimensional uniform and GU distributions.

The coverage intensity for uniform distributions is calculated using equation (6), that for two-dimensional Gaussian distributions using equation (9), and that for GU distributions using equation (12). We choose $X = 100$, $Y = 100$, and $R = 3$ unless otherwise stated.

6.1 Two-dimensional Gaussian and Uniform Distributions

Fig. 2 shows the coverage intensity *vs.* the number of sensor nodes (n) for both two-dimensional Gaussian distributions and Uniform distributions.

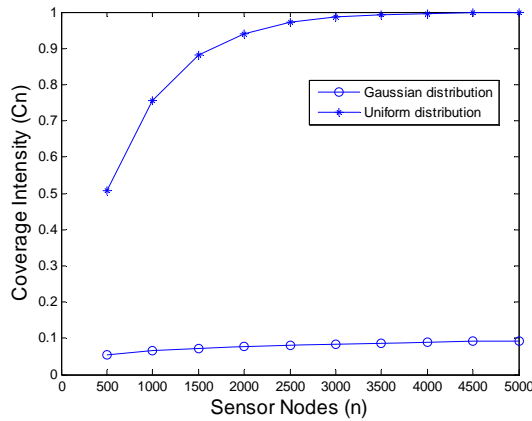


Fig. 2 C_n vs. n ($k = 2, \sigma = 5$)

7 Example and Evaluation of Distribution-Free

In this section, we are to demonstrate how to apply the distribution-free approach to estimate network coverage intensity. As discussed in Section IV, three factors affect the effectiveness and efficiency of the approach. The three factors are kernel $K(\mathbb{Q})$, sample size N , and windows-width h_x and h_y . Literature has shown that Gaussian function is a good choice to estimate probability density for continuous random variables using Kernel-density estimation method [16]. Note that probability density functions to be estimated can be multi-modal and by no means have to be Gaussian even though the kernel is a Gaussian function. Nevertheless, we have to determine sample size and windows-width beforehand. In subsection VII.A, we present some discussion on the sample size and the window-width. In subsection VII.B, we present a complete example of the distribution-free approach, and compare the result obtained from the distribution-free approach with that obtained from actual distribution.

7.1 Sample Size

Larger number of sample sensor nodes lead to better estimation of network coverage. Large sample can be obtained by deploying large number of anchor or beacon sensor nodes, or determining accurate locations of large number of sensor nodes, which is either expensive or difficult to achieve. However, when too few sample sensor nodes are chosen, the network coverage estimation can be inaccurate. In this paper, we use a simple method to determine the sample size. The method requires a few number of field experiments,

1. Deploy n sensors in a sensing field via a desirable vehicle, e.g., an aircraft or a rocket. Obtain the locations of all the sensors. The sensors are treated as a population, and we calculated the mean and the variance of the locations of the sensors. Denote the population mean and the population variance as \bar{Y} and S^2 respectively.
2. Randomly select a small number of sensors. The sensors constitute a sample. Obtain their locations. Calculate the mean and the variance of the locations. Denote the sample mean and the sample variance as \bar{y} and s^2 respectively.
3. Calculate the error between the sample mean and the population mean, and denote it as $r = (\bar{y} - \bar{Y}) / \bar{Y}$.
4. As suggested in [12], the proper sample size is estimated as $n = n_0 / (1 + n_0 / N)$ where $n_0 = \left[\frac{u_{\alpha/2} S}{r \bar{Y}} \right]^2$ and $u_{\alpha/2}$ is the value of the vertical boundary for the area of $\alpha/2$ in the right tail of the standard normal distribution.

Repeat the above steps for a few times to converge to the desired sample size.

7.2 Example and Evaluation of Distribution-Free Approach

Step 1: Obtain locations of sample sensors

Before the sensor node deployment, according to the number of sensor nodes deployed in sensor network, we decide the number of sample sensor nodes, and randomly select the sample sensor nodes and equip them with proper components such as GPS receivers to become anchor or beacon nodes. Second, after random deployment, the locations of the sample sensor nodes are obtained via a sensor localization protocol. The locations of the sample sensors are (X_i, Y_i) , $i = 1, 2, \dots, N$, where N is the sample size.

Step 2: Window-Width (h)

Many numerical methods have been developed to find h , and they mostly minimize the so-called Mean Integrated Squared Error [16]. In our experiment, we use a fast and accurate bivariate kernel density estimator as in [16] to obtain the values of window-width (h_x and h_y). For example, we obtain the bivariate window-width as $(h_x, h_y) = (3.88, 16.71)$.

Step 3: Distribution Estimation

Based on the sample location coordinates from step 1 and bivariate window-width from step 2, the density function can be calculated using equation (15) since we use Gaussian function as the kernel.

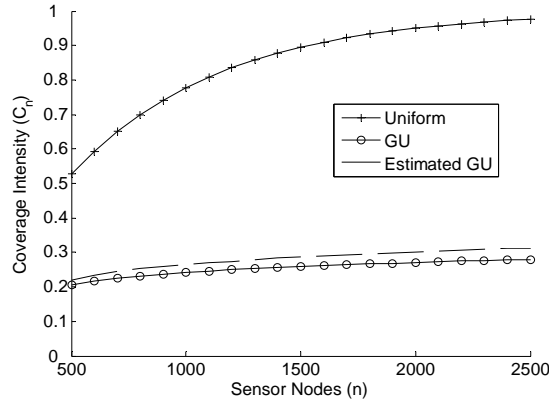


Fig. 3 Estimation performance (size of sample=50)

Step 4: System performance evaluation

In this step, we can use the estimated density function to calculate the network coverage intensity using equations (16)-(18). Fig. 3 shows the estimation results.

Fig. 3 shows the network coverage intensity vs. the number of sensor nodes for Uniform distribution, GU distribution and the Estimated GU distribution, where the standard deviation of Gaussian distribution along the x-axis is 5 and the number of disjointed subsets is 2. In the experiment, the size of the whole sensing field is 10000; the sensing area of each sensor is 30. In Fig.3, in sensor network, the number of whole deployed sensors varies from 500 to 2500, but we only use 50 sample sensors to estimate the distribution through the kernel density estimation method.

8 Conclusion

Network coverage problems are important to wireless sensor networks. Previous works are based on assumed probability density functions that govern the distribution of sensor nodes in the sensing field. However, the actual distribution of sensor nodes may be very different from the assumed one. Our analytical and simulation studies show that when a different assumption is used, the introduced error on the network coverage metrics can be very large and cannot be neglected.

In this paper, we first reformulate the network coverage intensity using general probability distribution. In other words, we do not assume that the sensor location distributions are known. We verified the formulization using computer simulations, which show that the analytical results and computer simulations match exactly.

Most importantly, we proposed a distribution-free approach for estimating network coverage intensity. In our proposed method, no assumption on sensor location distribution is required. Instead, we take a small sample of the actual deployment, and carry on a statistical analysis to capture the distribution function of the deployment. In practice, this small set of sample can be the sensor nodes equipped with GPS receivers, and thus their locations are known. Furthermore, we used the kernel density estimator to estimate the deployment distribution. Based on the obtained knowledge, the network coverage metrics can be calculated.

The results show that a small sample of sensor nodes yields fairly good estimates on the distribution used. In particular, compared with the case that a different assumption (the uniform distribution) than actual sensor location distribution (GU distribution) is used, the distribution-free approach yields far better results.

Acknowledgement

This work is supported in part by the US National Science Foundation (NSF) under the grant numbers CCF-0829827, CNS-0716211, and CNS-0737325.

References

1. Sankar, A., Liu, Z.: Maximum Lifetime Routing in Wireless Ad Hoc Networks. In Proc. IEEE Infocom, pp. 1089-1097 (2006).
2. Chang, J. H., Tassiulas, L.: Maximum Lifetime Routing in Wireless Sensor Networks. IEEE/ACM Transactions on Networking, vol.12, no.4, pp.609-619 (2004).
3. Madan, R., Luo, Z. Q., Lall, S.: A Distributed Algorithm with Linear Convergence for Maximum Lifetime Routing in Wireless Sensor Networks. In Proc. of the Allerton Conference on Communication, Control and Computing (2005).
4. Abrams, Z., Goel, A., Plotkin, S.: Set k-cover Algorithms for Energy Efficient Monitoring in Wireless Sensor Networks. Proc. of IPSN (2004).
5. Liu, C., Wu, K., Xiao, Y., Sun, B.: Random Coverage with Guaranteed Connectivity: Joint Scheduling for Wireless Sensor Networks. IEEE Transactions on Parallel and Distributed Systems, Vol. 17, No. 6, pp. 562-575 (2006).

6. Gupta, H., Das, S., Gu, Q.: Connected Sensor Cover: Self-organization of Sensor Networks for Efficient Query Execution. Proc. of Mobihoc (2003).
7. Wang, X., Xing, G., Zhang, Y., Lu, C., Pless, R., Gill, C.: Integrated Coverage and Connectivity Configuration in Wireless Sensor Networks. Proc. of Sensys (2003).
8. Zhang, H., Hou, J.: Maintaining Coverage and Connectivity in Large Sensor Networks. Proc. of WTASA (2004).
9. Shakkottai, S., Srikant, R., Shroff, N.: Unreliable Sensor Grids: Coverage, Connectivity and Diameter. Proc. of INFOCOM (2003).
10. Xiao, Y., Chen, H., Wu, K., Sun, B., Liu, C.: Modeling Detection Metrics in Randomized Scheduling Algorithm in Wireless Sensor Networks. Proc. of WCNC (2007).
11. Hastie, T., Tibshirani, R., Friedman, J.: The Elements of Statistical Learning - Data Mining, Inference, and Prediction. Springer Series in Statistics (2001).
12. Chaudhuri, A., Stenger, H.: Survey Sampling: Theory and Methods. CRC; 2 edition (2005)
13. Wang, L., Xiao, Y.: A Survey of Energy-Efficient Scheduling Mechanisms in Sensor Networks. Mobile Networks and Applications (MONET), Vol. 11, No. 5, pp. 723-740 (2006).
14. Meguerdichian, S., Koushanfar, F., Potkonjak, M., Srivastava, M.B.: Coverage Problem in Wireless Ad-hoc Sensor Networks. Proc. of INFOCOM (2001)
15. Savvides, A., Koushanfar, F., Potkonjak, M., Srivastava, M.B.: Location Discovery in Ad-hoc Wireless Sensor Networks. UCLA EE and CS Departments.
16. Botev, Z. I.: Nonparametric Density Estimation via Diffusion Mixing. Postgraduate Series, Department of Mathematics, The University of Queensland, (2007), Available: http://espace.library.uq.edu.au/eserv/UQ:120006/diffusion_estimator.pdf and <http://www.mathworks.com/matlabcentral/fileexchange/authors/27236>
17. Cardei, M., Wu, J.: Coverage in Wireless Sensor Networks. Handbook of Sensor Networks, M. Ilyas and I. Magboub (eds.), CRC Press (2004).
18. Saipulla, A., Westphal, C., Liu, B., Wang, J.: Barrier Coverage of Line-Based Deployed Wireless Sensor Networks. Proc. of IEEE INFOCOM'09, pp. 127-135 (2009).
19. Bandyopadhyay, S., Coyle, E.: An Energy Efficient Hierarchical Clustering Algorithm for Wireless Sensor Networks. Proc. of IEEE INFOCOM'03., pp. 1713 – 1723 (2003).
20. Wan, P.J., Yi, C.W.: Coverage by Randomly Deployed Wireless Sensor Networks. IEEE Transactions on Information Theory, Vol. 52, No. 6, pp. 2658-2669 (2006).
21. Hadi, K., Krishna, C. M.: Management of target-tracking sensor networks. International Journal of Sensor Networks, Vol. 8, No.2, pp. 109 - 121 (2010).
22. Li, M., Chen, H.: Editorial. International Journal of Sensor Networks, Vol. 8, No.2, pp. 63 - 64 (2010).
23. Schooler, E.M., Livadas, C., Kim, J., Gandhi, P., Passera, P.R., Chandrashekar, J., Orrin, S., Koyabe, M., El-Moussa, F., Dabibi, G.D. :Collaborative defence as a pervasive service: architectural insights and validation methodologies of a trial deployment. International Journal of Sensor Networks, Vol. 8, No.2, pp. 65 - 76 (2010).
24. Jardak, C., Rerkrai, K., Kovacevic, A., Riihijarvi, J., Mahonen, P.: Design of large-scale agricultural wireless sensor networks: email from the vineyard. International Journal of Sensor Networks, Vol. 8, No.2, pp. 77 - 88 (2010).
25. Alazzawe, A., Wijesekera, D., Dantu, R.: A testbed for large mobile social computing experiments. International Journal of Sensor Networks, Vol. 8, No.2, pp. 89 - 97 (2010).
26. Liang, X., Chen, M., Xiao, Y., Balasingham, I., Leung, V.C.M.: MRL-CC: a novel cooperative communication protocol for QoS provisioning in wireless sensor networks. International Journal of Sensor Networks, Vol. 8, No.2, pp. 98 - 108 (2010).
27. Xia, X., Liang, Q.: Latency-aware and energy efficiency tradeoffs for wireless sensor networks. International Journal of Sensor Networks, Vol. 8, No.1 pp. 1 - 7 (2010).
28. Singh, K., Muthukumarasamy, V.: Key establishment protocols using environmental and physiological data in wireless sensor networks. International Journal of Sensor Networks, Vol. 8, No.1 pp. 8 - 26 (2010)

29. Stabellini, L., Zander, J.: Energy-efficient detection of intermittent interference in wireless sensor networks. *International Journal of Sensor Networks*, Vol. 8, No.1 pp. 27 - 40 (2010)
30. Ham, M.I., Rodriguez, M.A.: A boundary approximation algorithm for distributed sensor networks. *International Journal of Sensor Networks*, Vol. 8, No.1 pp. 41 - 46 (2010)
31. Ansari, J., Zhang, X., Mahonen, P.: Multi-radio medium access control protocol for wireless sensor networks. *International Journal of Sensor Networks*, Vol. 8, No.1 pp. 47 - 61 (2010)
32. Hyodo, K., Wakamiya, N., Nakaguchi, E., Murata, M., Kubo, Y., Yanagihara, K.: Reaction-diffusion based autonomous control of wireless sensor networks. *International Journal of Sensor Networks*, Vol. 7, No.4 pp. 189 - 198 (2010)
33. Wang, D.: Clustering mesh-like wireless sensor networks with an energy-efficient scheme. *International Journal of Sensor Networks*, Vol. 7, No.4 pp. 199 - 206 (2010)
34. Chen, Y., Nasser, N., El Salti, T., Zhang, H.: A multipath QoS routing protocol in wireless sensor networks. *International Journal of Sensor Networks*, Vol. 7, No.4 pp. 207 - 216 (2010)
35. Al-Rousan, M., Landolsi, T., Kanakri, W.M.: Energy consumption considerations in dynamic wireless sensor networks with nodes and base stations mobility. *International Journal of Sensor Networks*, Vol. 7, No.4 pp. 217 - 227 (2010)
36. Kam, M., Leng, G.: On the power law relationship of the critical transmitting range and the number of nodes of ad hoc networks. *International Journal of Sensor Networks*, Vol. 7, No.4 pp. 228 - 235 (2010).
37. Yang, Y., Cardei, M.: Delay-constrained energy-efficient routing in heterogeneous wireless sensor networks. *International Journal of Sensor Networks*, Vol. 7, No.4 pp. 236 - 247 (2010).
38. Shi, W., Tang, X.: Editorial," *International Journal of Sensor Networks*, Vol. 7, No. 3 pp. 125-126 (2010).
39. Han, Q., Hakkarinen, D., Boonma, P., Suzuki, J.: Quality-aware sensor data collection. *International Journal of Sensor Networks*, Vol. 7, No.3 pp. 127 - 140 (2010)
40. Zhang, Y., Meratnia, N., Havinga, P.J.M.: Ensuring high sensor data quality through use of online outlier detection techniques. *International Journal of Sensor Networks*, Vol. 7, No.3 pp. 141 - 151 (2010).
41. Bigrigg, M.W., Matthews, H.S., Garrett Jr, J.H.: Fault perturbations in building sensor network data streams. *International Journal of Sensor Networks*, Vol. 7, No.3 pp. 152 - 161 (2010).
42. Zhao, W., Liang, Y.: A systematic probabilistic approach to energy-efficient and robust data collections in wireless sensor networks. *International Journal of Sensor Networks*, Vol. 7, No.3 pp. 162 - 175 (2010).
43. Toledo, A., Wang, X.: Efficient multipath in wireless networks using network coding over braided meshes. *International Journal of Sensor Networks*, Vol. 7, No.3 pp. 176 - 188 (2010).
44. Sen, A., Das, N., Murthy, S.: Coverage and connected coverage problems for sensors embedded in a temperature-sensitive environment. *International Journal of Sensor Networks*, Vol. 7, No.1/2 pp. 106 - 123 (2010).
45. Tsiligiridis, T., Douligeris, C.: Editorial," *International Journal of Sensor Networks*. Vol. 7, No.1/2 pp. 1 - 3 (2010).
46. Zink, M., Lyons, E., Westbrook, D., Kurose, J., Pepyne, D.L.: Closed-loop architecture for distributed collaborative adaptive sensing of the atmosphere: meteorological command and control. *International Journal of Sensor Networks*, Vol. 7, No.1/2 pp. 4 - 18 (2010).
47. Lim, H., Iqbal, M., Wang, W., Yao, Y.: The National Weather Sensor Grid: a large-scale cyber-sensor infrastructure for environmental monitoring. *International Journal of Sensor Networks*, Vol. 7, No.1/2 pp. 19 - 36 (2010).
48. Bagchi, S.: A distributed algorithm for energy-aware clustering in WSN. *International Journal of Sensor Networks*, Vol. 7, No.1/2 pp. 37 - 43 (2010).

49. Li, S., Wang, X.: Source nodes localisation algorithm for large-scale wireless sensor networks using self-organising isometric mapping. *International Journal of Sensor Networks*, Vol. 7, No.1/2 pp. 44 - 52 (2010).
50. Terzis, A., Musaloiu-E, R., Cogan, J., Szlavecz, K., Szalay, A., Gray, J., Ozer, S., Liang, C., Gupchup, J., Burns, R.: Wireless sensor networks for soil science. *International Journal of Sensor Networks*, Vol. 7, No.1/2 pp. 53 - 70 (2010).
51. Liu, J., Jiang, X., Horiguchi, S., Lee, T.: Analysis of random sleep scheme for wireless sensor networks. *International Journal of Sensor Networks*, Vol. 7, No.1/2 pp. 71 - 84 (2010).
52. Lehsaini, M., Guyennet, H., Feham, M.: An efficient cluster-based self-organisation algorithm for wireless sensor networks. *International Journal of Sensor Networks*, Vol. 7, No.1/2 pp. 85 - 94 (2010).
53. Lai, Y., Chen, Y., Chen, H.: Continuous monitoring of global events in sensor networks. *International Journal of Sensor Networks*, Vol. 7, No.1/2 pp. 95 - 105 (2010).
54. Lin, J., Xie, L., Xiao, W.: Target tracking in wireless sensor networks using compressed Kalman filter. *International Journal of Sensor Networks*, Vol. 6, No.3/4 pp. 251 - 262 (2009).
55. Chen, H.: Editorial. *International Journal of Sensor Networks*, Vol. 6, No.3/4 pp. 129 - 130 (2009).
56. Tennina, S., Renzo, M.D., Graziosi, F., Santucci, F.: ESD: a novel optimisation algorithm for positioning estimation of WSNs in GPS-denied environments – from simulation to experimentation. *International Journal of Sensor Networks*, Vol. 6, No.3/4 pp. 131 - 156 (2009).
57. Bagci, F., Kluge, F., Ungerer, T., Bagherzadeh, N.: Optimisations for LocSens – an indoor location tracking system using wireless sensors. *International Journal of Sensor Networks*, Vol. 6, No.3/4 pp. 157 - 166 (2009).
58. Lee, J., Yao, K.: Exploiting low complexity motion for ad-hoc localisation. *International Journal of Sensor Networks*, Vol. 6, No.3/4 pp. 167 - 179 (2009).
59. Guo, S., Guo, M., Leung, V.C.M.: A message complexity oriented design of distributed algorithm for long-lived multicasting in wireless sensor networks. *International Journal of Sensor Networks*, Vol. 6, No.3/4 pp. 180 - 190 (2009).
60. Ni, C., Hsiang, T., Tygar, J.D.: A power-preserving broadcast protocol for wireless sensor networks" *International Journal of Sensor Networks*, Vol. 6, No.3/4 pp. 191 - 198 (2009).
61. Pedrosa, L.D., Melo, P., Rocha, R.M., Neves, R.: A flexible approach to WSN development and deployment. *International Journal of Sensor Networks*, Vol. 6, No.3/4 pp. 199 - 211 (2009).
62. Shuaib, A.H., Aghvami, A.H.: Dynamic topology control for the IEEE 802.15.4 network. *International Journal of Sensor Networks*, Vol. 6, No.3/4 pp. 212 - 223 (2009).
63. Wang, K., Jacob, J., Tang, L., Huang, Y.: Transmission error analysis and avoidance for IEEE 802.15.4 wireless sensors on rotating structures. *International Journal of Sensor Networks*, Vol. 6, No.3/4 pp. 224 - 233 (2009).
64. Li, X., Liu, X., Zhao, H., Jiang, N., Parashar, M.: ASGrid: autonomic management of hybrid sensor grid systems and applications. *International Journal of Sensor Networks*, Vol. 6, No.3/4 pp. 234 - 250 (2009).
65. Matrouk, K., Landfeldt, B.: Prolonging the system lifetime and equalising the energy for heterogeneous sensor networks using RETT protocol. *International Journal of Sensor Networks*, Vol. 6, No.2 pp. 65 - 77 (2009).
66. Comeau, F., Sivakumar, S.C., Robertson, W., Phillips, W.: Energy conservation in clustered wireless sensor networks. *International Journal of Sensor Networks*, Vol. 6, No.2 pp. 78 - 88 (2009).
67. Sundaresan, S., Koren, I., Koren, Z., Krishna, C.M.: Event-driven adaptive duty-cycling in sensor networks. *International Journal of Sensor Networks*, Vol. 6, No.2 pp. 89 - 100 (2009).

68. Kawai, T., Wakamiya, N., Murata, M.: Design and evaluation of a wireless sensor network architecture for urgent information transmission. *International Journal of Sensor Networks*, Vol. 6, No.2 pp. 101 - 114 (2009).
69. Zhou, S., Wu, M., Shu, W.: Improving mobile target detection on randomly deployed sensor networks. *International Journal of Sensor Networks*, Vol. 6, No.2 pp. 115 - 128 (2009).
70. Chiang, M., Byrd, G.T.: Adaptive aggregation tree transformation for energy-efficient query processing in sensor networks. *International Journal of Sensor Networks*, Vol. 6, No.1, pp. 51 - 64 (2009).
71. Li, Y., Mandoiu, I., Zelikovsky, A.: Editorial. *International Journal of Sensor Networks*, Vol. 6, No.1, pp. 1 - 2 (2009).
72. Su, W., Lim, T.L.: Cross-layer design and optimisation for wireless sensor networks. *International Journal of Sensor Networks*, Vol. 6, No.1, pp. 3 - 12 (2009).
73. Das, A.N., Popa, D.O., Ballal, P.M., Lewis, F.L.: Data-logging and supervisory control in wireless sensor networks. *International Journal of Sensor Networks*, Vol. 6, No.1, pp. 13 - 27 (2009).
74. Popa, D.O., Mysorewala, M.F., Lewis, F.L.: Deployment algorithms and indoor experimental vehicles for studying mobile wireless sensor networks. *International Journal of Sensor Networks*, Vol. 6, No.1, pp. 28 - 43 (2009).
75. Stanford, J., Tongngam, S.: Approximation algorithm for maximum lifetime in wireless sensor networks with data aggregation. *International Journal of Sensor Networks*, Vol. 6, No.1, pp. 44 - 50 (2009).
76. Bein, W.W., Bein, D., Malladi, S.: Reliability and fault tolerance of coverage models for sensor networks. *International Journal of Sensor Networks*, Vol. 5, No.4, pp. 199 - 209 (2009).
77. Zhang, Y., Xiao, Y., Bales, K.L.: Primate social systems, scent-marking and their applications in mobile and static sensor networks. *International Journal of Sensor Networks*, Vol. 5, No.4, pp. 210 - 222 (2009).
78. Pilakkat, R., Jacob, L.: A cross-layer design for congestion control in UWB-based wireless sensor networks. *International Journal of Sensor Networks*, Vol. 5, No.4, pp. 223 - 235 (2009).
79. Reddy, A.M.V., Kumar, A.V.U.P., Janakiram, D., Kumar, G.A.: Wireless sensor network operating systems: a survey. *International Journal of Sensor Networks*, Vol. 5, No.4, pp. 236 - 255 (2009).
80. Su, I-F., Lee, C., Ke, C.: Radius reconfiguration for energy conservation in sensor networks. *International Journal of Sensor Networks*, Vol. 5, No.4, pp. 256 - 267 (2009).
81. Liu, J., Hong, X.: An online energy-efficient routing protocol with traffic load prospects in wireless sensor networks. *International Journal of Sensor Networks*, Vol. 5, No.3, pp. 185 - 197 (2009).
82. Yang, K., Li, J., Marshall, A., Ma, Y.: Editorial. *International Journal of Sensor Networks*, Vol. 5, No.3, pp. 127-128 (2009).
83. Chen, M., Kwon, T., Mao, S., Leung, V.C.M.: Spatial-Temporal relation-based Energy-Efficient Reliable routing protocol in wireless sensor networks. *Journal: International Journal of Sensor Networks*, Vol. 5, No.3, pp. 129 - 141 (2009).
84. Jeong, W., Nof, S.Y.: Design of timeout-based wireless microsensor network protocols: energy and latency considerations. *International Journal of Sensor Networks*, Vol. 5, No.3, pp. 142 - 152 (2009).
85. Li, X., Hunter, D.K.: Distributed coordinate-free algorithm for full sensing coverage. *International Journal of Sensor Networks*, Vol. 5, No.3, pp. 153 - 163 (2009).
86. Gasparri, A., Panziera, S., Pascucci, F., Ulivi, G.: An Interlaced Extended Kalman Filter for sensor networks localisation. *International Journal of Sensor Networks*, Vol. 5, No.3, pp. 164 - 172 (2009).
87. Bi, Y., Sun, L., Li, N.: BoSS: a moving strategy for mobile sinks in wireless sensor networks. *International Journal of Sensor Networks*, Vol. 5, No.3, pp. 173 - 184 (2009).

88. Tan, L., Ge, F., Li, J., Kato, J.: HCEP: a hybrid cluster-based energy-efficient protocol for wireless sensor networks. *International Journal of Sensor Networks*, Vol. 5, No.2, pp. 67 - 78 (2009).
89. Takata, M., Bandai, M., Watanabe, T.: RI-DMAC: a receiver-initiated directional MAC protocol for deafness problem. *International Journal of Sensor Networks*, Vol. 5, No.2, pp. 79 - 89 (2009).
90. Guizani, S., Hamam, H., Du, X., Chen, H.: Ad hoc systems backboned by fibres: limitation and solutions. *International Journal of Sensor Networks*, Vol. 5, No.2, pp. 90 - 97 (2009).
91. Liu, J., Xiao, Y., Hao, Q., Ghaboosi, K.: Bio-inspired visual attention in agile sensing for target detection. *International Journal of Sensor Networks*, Vol. 5, No.2, pp. 98 - 111 (2009).
92. Fayed, M., Mouftah, H.T.: Localised convex hulls to identify boundary nodes in sensor networks. *International Journal of Sensor Networks*, Vol. 5, No.2, pp. 112 - 125 (2009).
93. Yeh, L., Wang, Y., Tseng, Y.: iPower: an energy conservation system for intelligent buildings by wireless sensor networks. *International Journal of Sensor Networks*, Vol. 5, No.1, pp. 1 - 10 (2009).
94. Wang, M., Cao, J., Liu, M., Chen, B., Xu, Y., Li, J.: Design and implementation of distributed algorithms for WSN-based structural health monitoring. *International Journal of Sensor Networks*, Vol. 5, No.1, pp. 11 - 21 (2009).
95. Doorn, B., Kavelaars, W., Langendoen, K.: A prototype low-cost wakeup radio for the 868 MHz band. *International Journal of Sensor Networks*, Vol. 5, No.1, pp. 22 - 32 (2009).
96. Iyengar, R., Kar, K., Banerjee, S.: Low-coordination wake-up algorithms for multiple connected-covered topologies in sensor nets. *International Journal of Sensor Networks*, Vol. 5, No.1, pp. 33 - 47 (2009).
97. Chen, M., Mao, S., Xiao, Y., Li, M., Leung, V.C.M.: IPSA: a novel architecture design for integrating IP and sensor networks. *International Journal of Sensor Networks*, Vol. 5, No.1, pp. 48 - 57 (2009).
98. Iyer, J.V., Yu, H., Kim, H., Kim, E., Yum, K., Mah, P.: Assuring K-coverage in the presence of mobility and wear-out failures in wireless sensor networks. *International Journal of Sensor Networks*, Vol. 5, No.1, pp. 58 - 65 (2009).
99. Zhang, J., Lok, T.M.: Cooperative protocols for multiple-source multiple-relay wireless networks. *International Journal of Sensor Networks*, Vol. 4, No.4, pp. 209 - 219 (2008).
100. Wang, G., Zhang, L., Cao, J.: Hole-shadowing routing in large-scale MANETs. *International Journal of Sensor Networks*, Vol. 4, No.4, pp. 220 - 229 (2008).
101. Yan, H., Li, J., Sun, G., Guizani, S., Chen, H.: A novel power control MAC protocol for mobile ad hoc networks. *International Journal of Sensor Networks*, Vol. 4, No.4, pp. 230 - 237 (2008).
102. Renesse, R.D., Khengar, P., Friderikos, V., Aghvami, A.H.: Quality of service adaptation in mobile ad hoc networks. *International Journal of Sensor Networks*, Vol. 4, No.4, pp. 238 - 249 (2008).
103. El-Hajj, W., Kountanis, D., Al-Fuqaha, A., Guizani, S.: A fuzzy-based virtual backbone routing for large-scale MANETs. *International Journal of Sensor Networks*, Vol. 4, No.4, pp. 250 - 259 (2008).
104. Gavalas, D., Pantziou, G., Konstantopoulos, C., Mamalis, B.: ABP: a low-cost, energy-efficient clustering algorithm for relatively static and quasi-static MANETs. *International Journal of Sensor Networks*, Vol. 4, No.4, pp. 260 - 269 (2008).
105. Brahim, G., Khan, B., Al-Fuqaha, A., Guizani, M.: Weak many vs. strong few: reducing BER through packet duplication in power-budgeted wireless connections. *International Journal of Sensor Networks*, Vol. 4, No.3, pp. 145 - 154 (2008).
106. Krishnamurthy, V., Sazonov, E.: Reservation-based protocol for monitoring applications using IEEE 802.15.4 sensor networks. *International Journal of Sensor Networks*, Vol. 4, No.3, pp. 155 - 171 (2008).

107. Chang, C.G., Snyder, W.E., Wang, C.: Secure target localisation in sensor networks using relaxation labelling. *International Journal of Sensor Networks*, Vol. 4, No.3, pp. 172 - 184 (2008).
108. Zeng, P., Zang, C., Yu, H.: Investigating upper bounds on lifetime for target tracking sensor networks. *International Journal of Sensor Networks*, Vol. 4, No.3, pp. 185 - 193 (2008).
109. Ferrari, G., Cappelletti, F., Raheli, R.: A simple performance analysis of RFID networks with binary tree collision arbitration. *International Journal of Sensor Networks*, Vol. 4, No.3, pp 194 - 208 (2008).